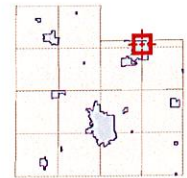







Overview



Legend

-  Townships
-  Sections
-  Parcels
- Main Roads
 - CITY
 - CR
 - CSAH
 - INT
 - OUTSIDE
 - OUTSIDE/SAH
 - PLAT
 - PR
 - RAMP
 - RAMP/CSAH
 - ST HWY
 - TA
 - TWP
 - US HWY
- Roads
- Road Numbers

| | | | | | |
|-----------------------|------------------------------------------------------------------------------------------------------------------------------------------------------------------------------------------------------------------------------------------|--------------|-----|---------------|---------------------|
| Parcel ID | 2231250005 | Alternate ID | n/a | Owner Address | ROBERT NOREEN |
| Sec/Twp/Rng | 31/112/019 | Class | n/a | | 440 WATER ST N |
| Property Address | 440 WATER ST N | Acreage | 4.8 | | NORTHFIELD MN 55057 |
| | NORTHFIELD | | | | |
| District | NFLD CITY-SD659-HRA-EDA | | | | |
| Brief Tax Description | CAP 535FT N OF SW COR SW4 NW4 TH S476FT TH SELY TO WLY LI R/W RR TH NELY ALG WLY LI R/W TO PTE OF POB TH W TO POB EX BAP 59FT N & 50FT SE OF SW COR SW4 NW4 TH SE TO R/W RR AT RIGHT ANGLES 263FT TH NELY ALG R/W 42FT TH NW265FT TO BEG | | | | |
| | (Note: Not to be used on legal documents) | | | | |

The parcels are the base parcels in Rice County.

Disclaimer: The information in this web site represents current data from a working file which is updated continuously. Information is believed reliable, but its accuracy cannot be guaranteed.

Date created: 2/20/2020

Last Data Uploaded: 2/20/2020 2:31:57 AM

Developed by  **Schneider**
GEOSPATIAL