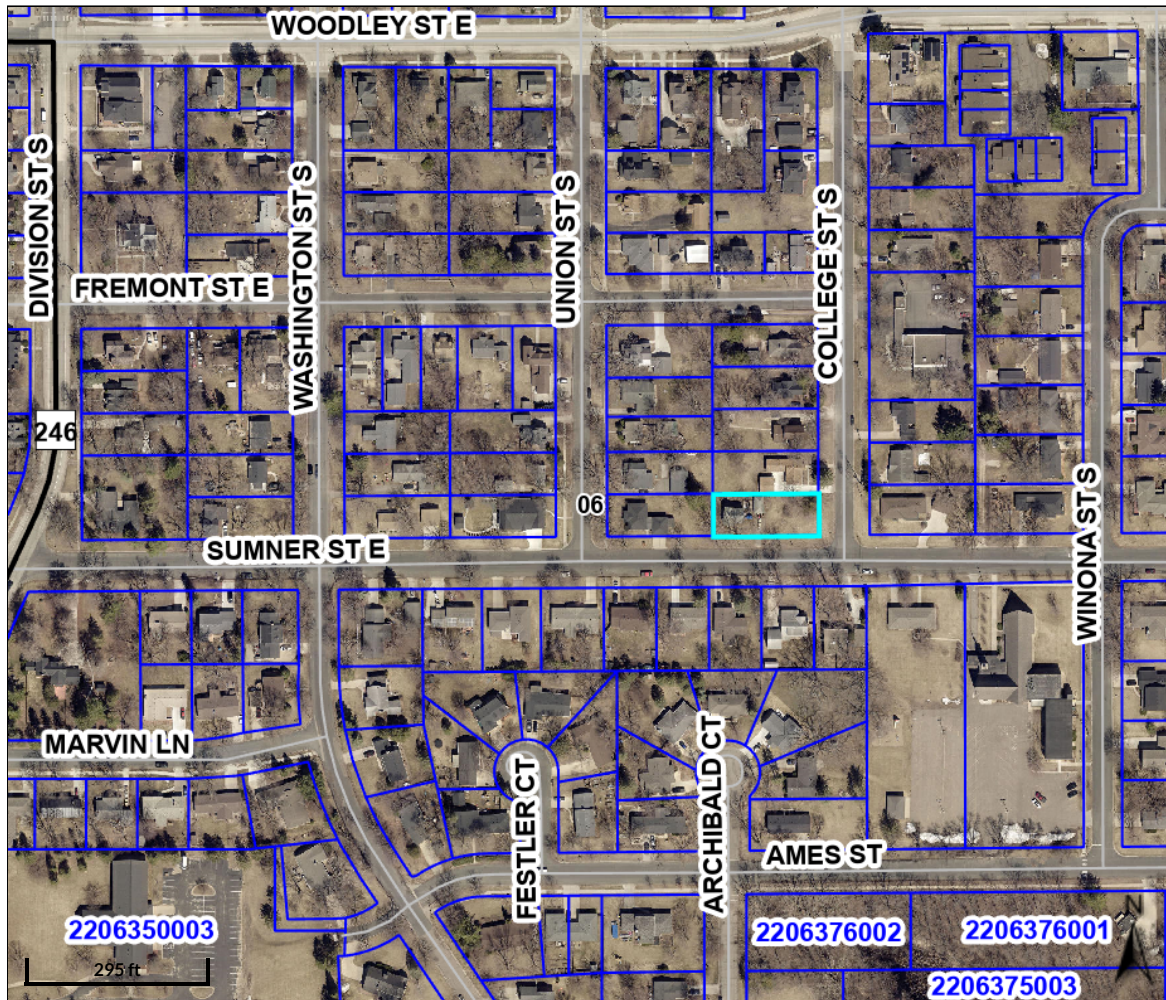
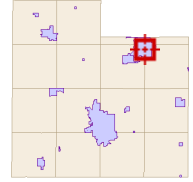







307 Sumner St. E. - Heading Home Minor Subdivision



Overview



Legend

-  Townships
-  Sections
-  Parcels
-  Roads
-  Road Numbers

Parcel ID	2206326064	Alternate ID	n/a	Owner	NORTHFIELD HOUSING & REDEVELOPMENT AUTHORITY
Sec/Twp/Rng	n/a			Address	801 WASHINGTON ST S
Property Address	307 SUMNER ST E	Class	5E-Exempt Properties		NORTHFIELD MN 55057
	NORTHFIELD	Acreage	n/a		
District	NFLD CITY-SD659-HRA-EDA				
Brief Tax Description	Lot 1 Block 8 of DRAKES				
	(Note: Not to be used on legal documents)				

The parcels are the base parcels in Rice County.

Disclaimer: The information in this web site represents current data from a working file which is updated continuously. Information is believed reliable, but its accuracy cannot be guaranteed.

Date created: 6/25/2025

Last Data Uploaded: 6/25/2025 8:56:40 AM

Developed by  **SCHNEIDER**
GEOSPATIAL