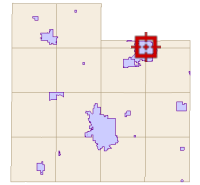







Overview



Legend

-  Cities
-  Townships
-  Parcels
- Main Roads**
- CITY
- CR
- CSAH
- INT
- OUTSIDE
- OUTSIDE/SAH
- PLAT
- PR
- RAMP
- RAMP/CSAH
- STHWY
- TA
- TWP
- US HWY
- Roads
- Road Numbers**

Parcel ID	2236479013	Alternate ID	n/a	Owner Address	REBOUND DEVELOPMENT PARTNERS LLC
Sec/Twp/Rng	n/a	ID			527 PROFESSIONAL DR STE 100
Property Address	142 2ND ST W	Class	3A-Commercial/Industrial/Public Utility		NORTHFIELD MN 55057
	NORTHFIELD	Acreage	n/a		
District	NFLD CITY-SD659-HRA-EDA				
Brief Tax Description	Lot 5 Block 1 of THE CROSSING OF NORTHFIELD				
	<i>(Note: Not to be used on legal documents)</i>				

The parcels are the base parcels in Rice County.

Disclaimer: The information in this web site represents current data from a working file which is updated continuously. Information is believed reliable, but its accuracy cannot be guaranteed.

Date created: 12/6/2018
Last Data Uploaded: 12/6/2018 2:06:43 AM