


Basil's Pizza Expansion Project

City Council Public Hearing

June 6, 2017



35'

219 Water St S

27'

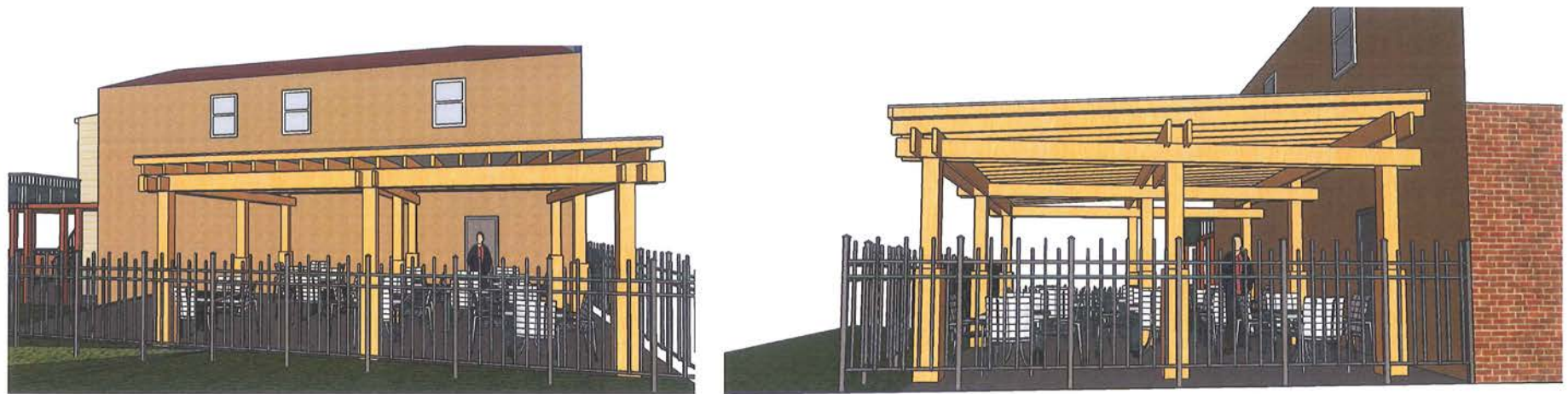
City owned parcels

7'

115'

Basil's Pizza
301 Water St S

Preliminary Proposed Site Plan



Revised Site Plan

Current Design

(West elevation)



* WEST ELEVATION - New

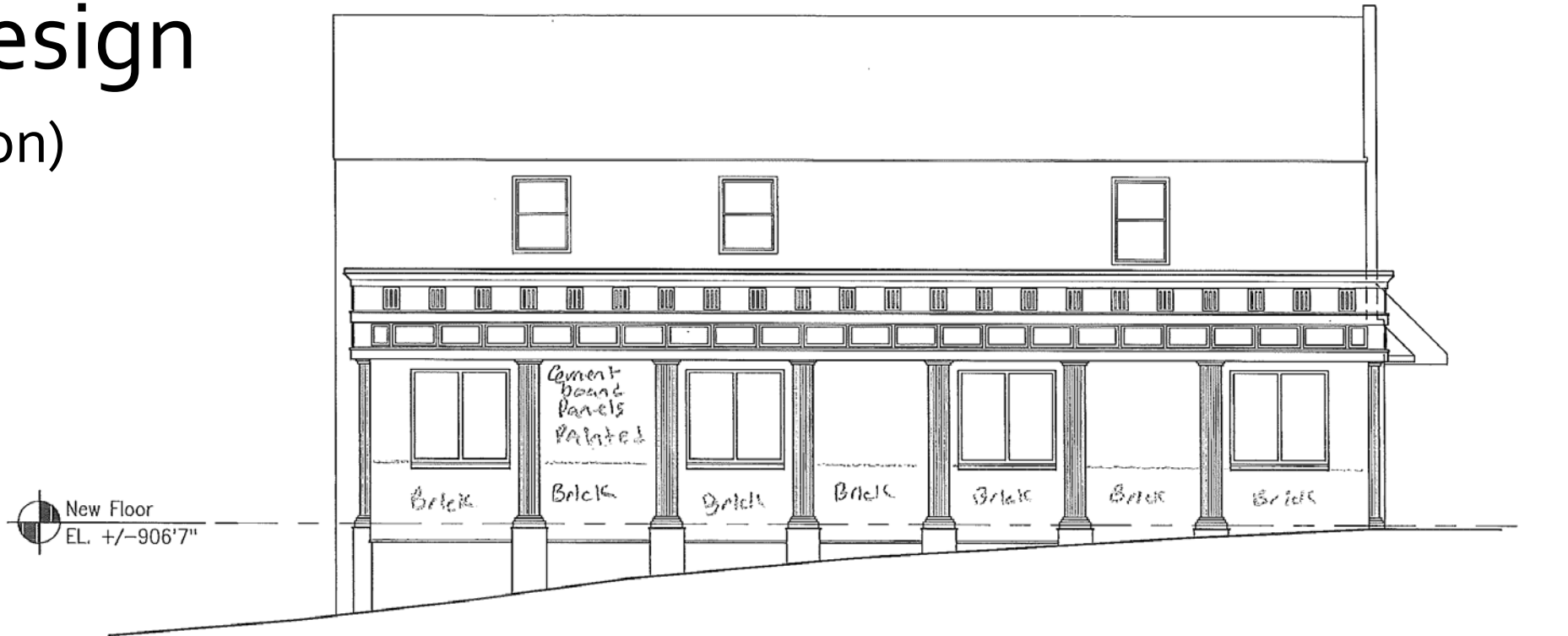
S M S Q 17.004 • 2017.02.02 • *** • SCALE: Graphic 0 4' 8' 16'

Basil's Pizza • 301 Water St. S. • Northfield, Minnesota

Revised Site Plan

Current Design

(North elevation)



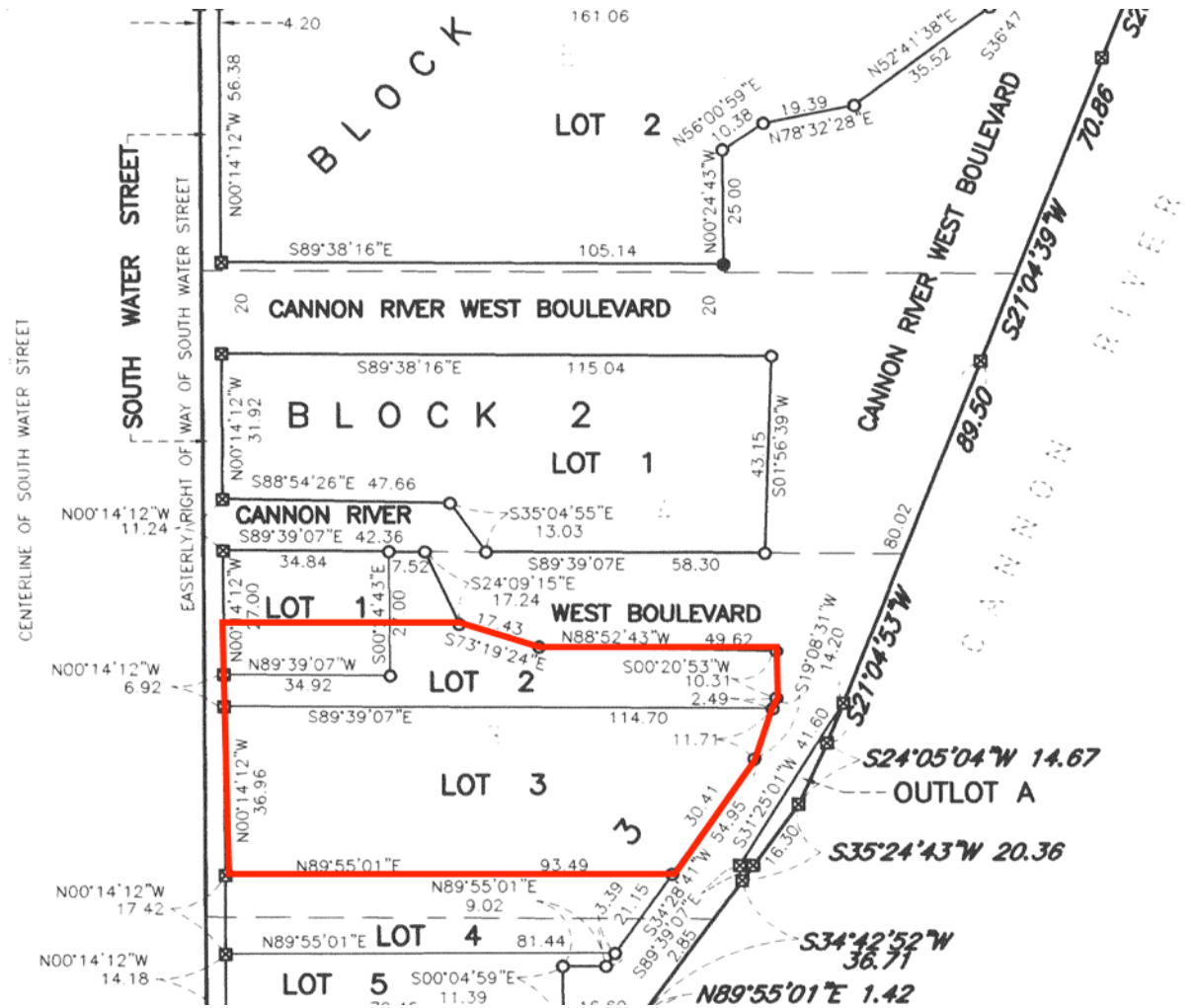
* NORTH ELEVATION - New

S M S Q 17.004 • 2017.02.02 • *** • SCALE: Graphic 0 4' 8' 16'

Basil's Pizza • 301 Water St. S. • Northfield, Minnesota

Cannon River West First Addition Plat

W A T E R S I T E P L A T



Cannon River West Second Addition Plat

(Yellow highlighted portion indicates
city-owned parcel to be sold)

