


CITY OF NORTHFIELD
2020 MILL & OVERLAY

LEGEND

- POTENTIAL BUMPOUT REMOVED BY COUNCIL
- POTENTIAL BUMPOUT EVALUATED FOR COUNCIL
- POTENTIAL BUMPOUT CANDIDATE LOCATION



1/14/20

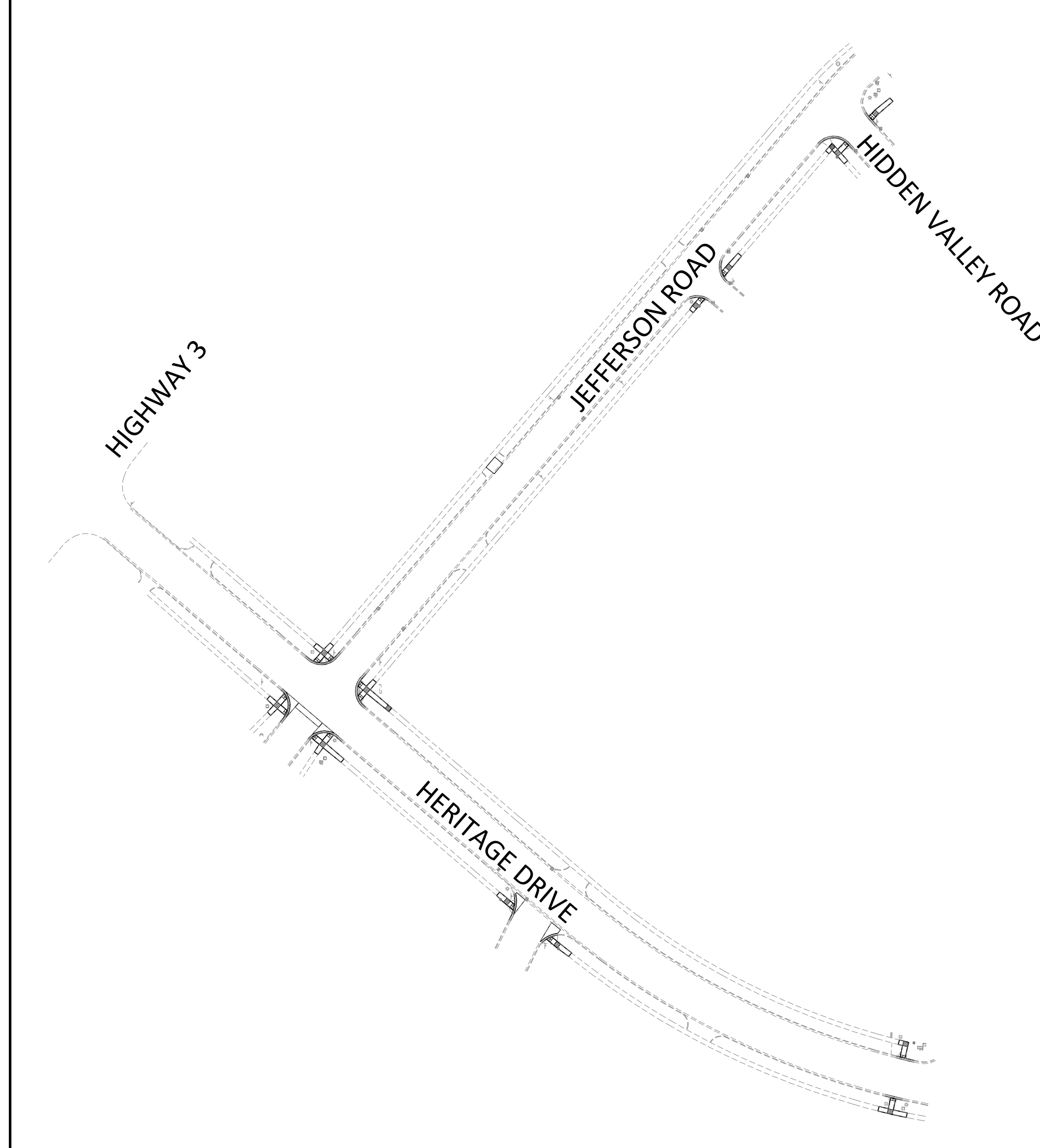
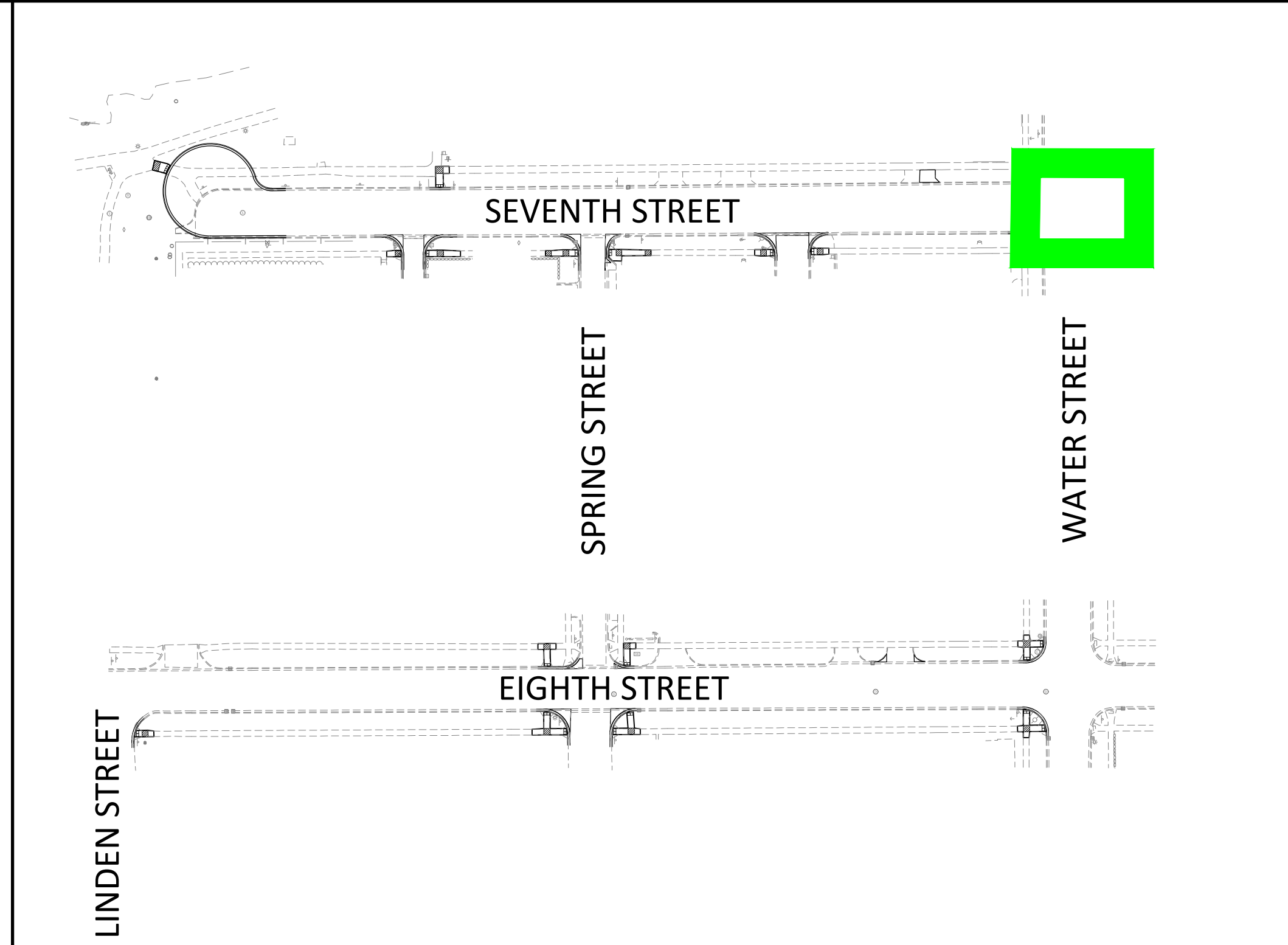
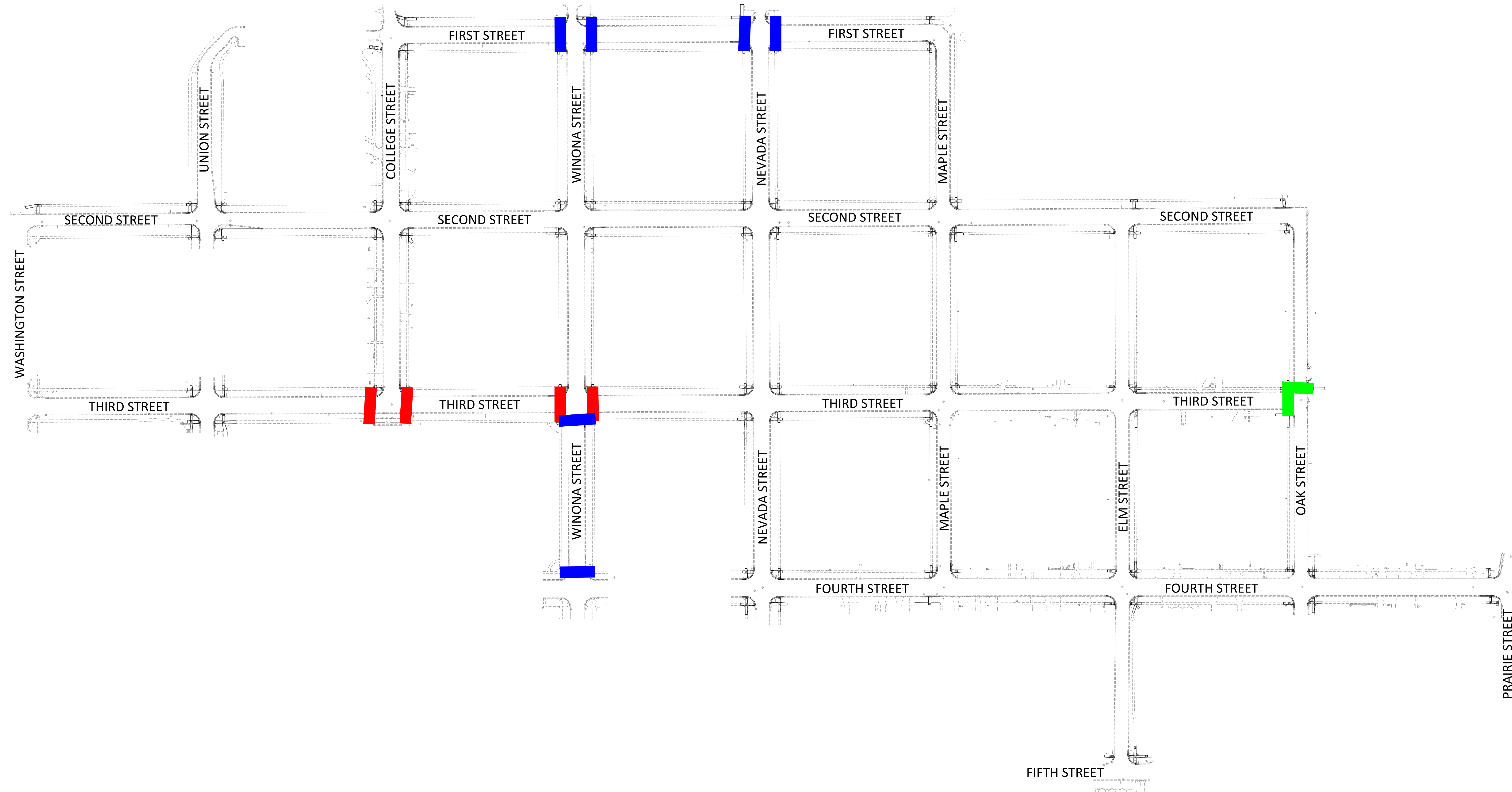


FIGURE 2: POTENTIAL BUMPOUT LOCATIONS



2020 Mill and Overlay Project

Bumpout Selection Map - Updated January 2020

www.ci.northfield.mn.us/1313/2020-Mill-and-Overlay-Project


Intersections were eliminated because...



Low density of pedestrian crossings observed

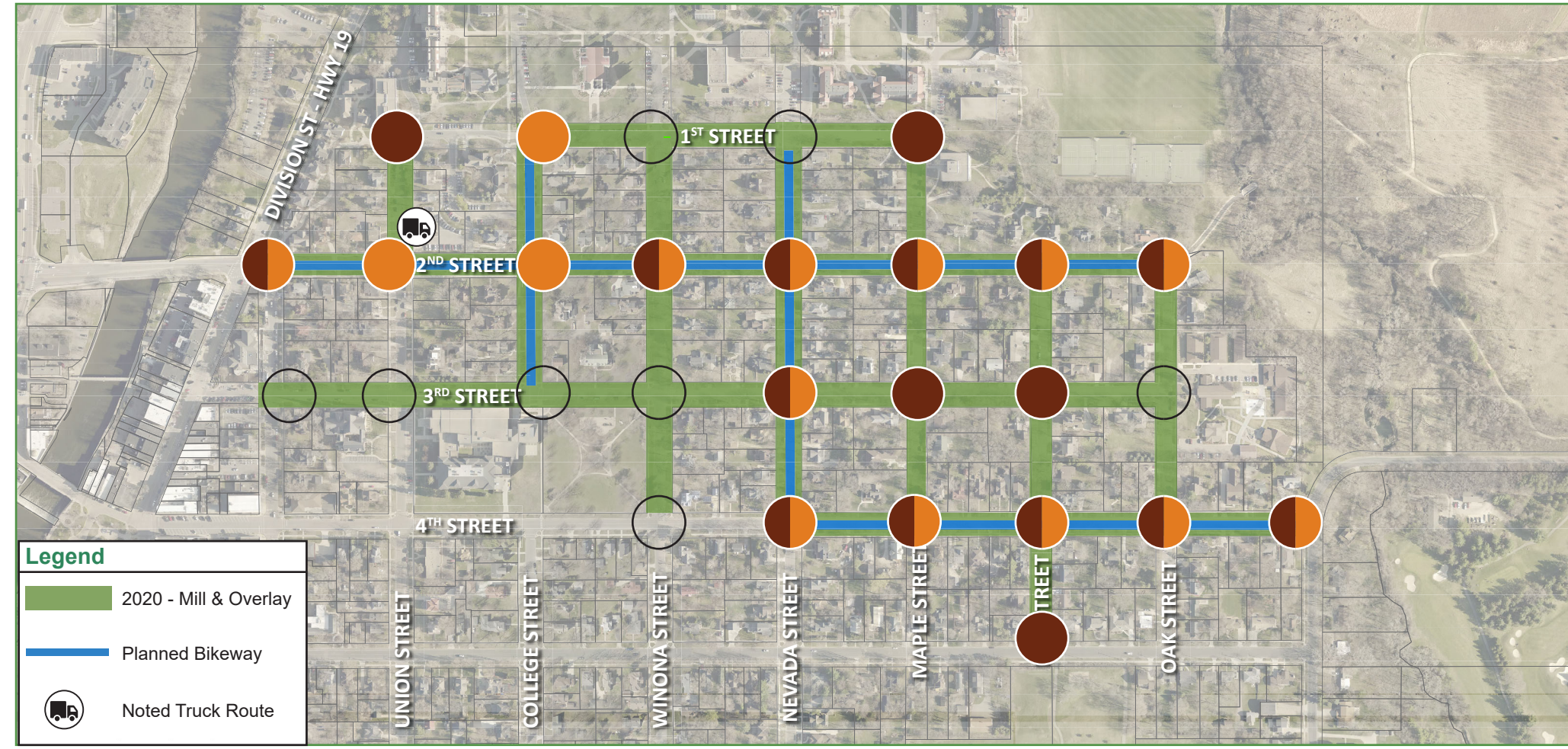


The street did not have parking lanes OR the street has proposed bikeways or other design restrictions



Potential bumpout candidate

North Project Area



South Project Area



8th Street Area

